

Ionospheric Research Perspectives 1975-2015

John M. Goodman

JMG Associates

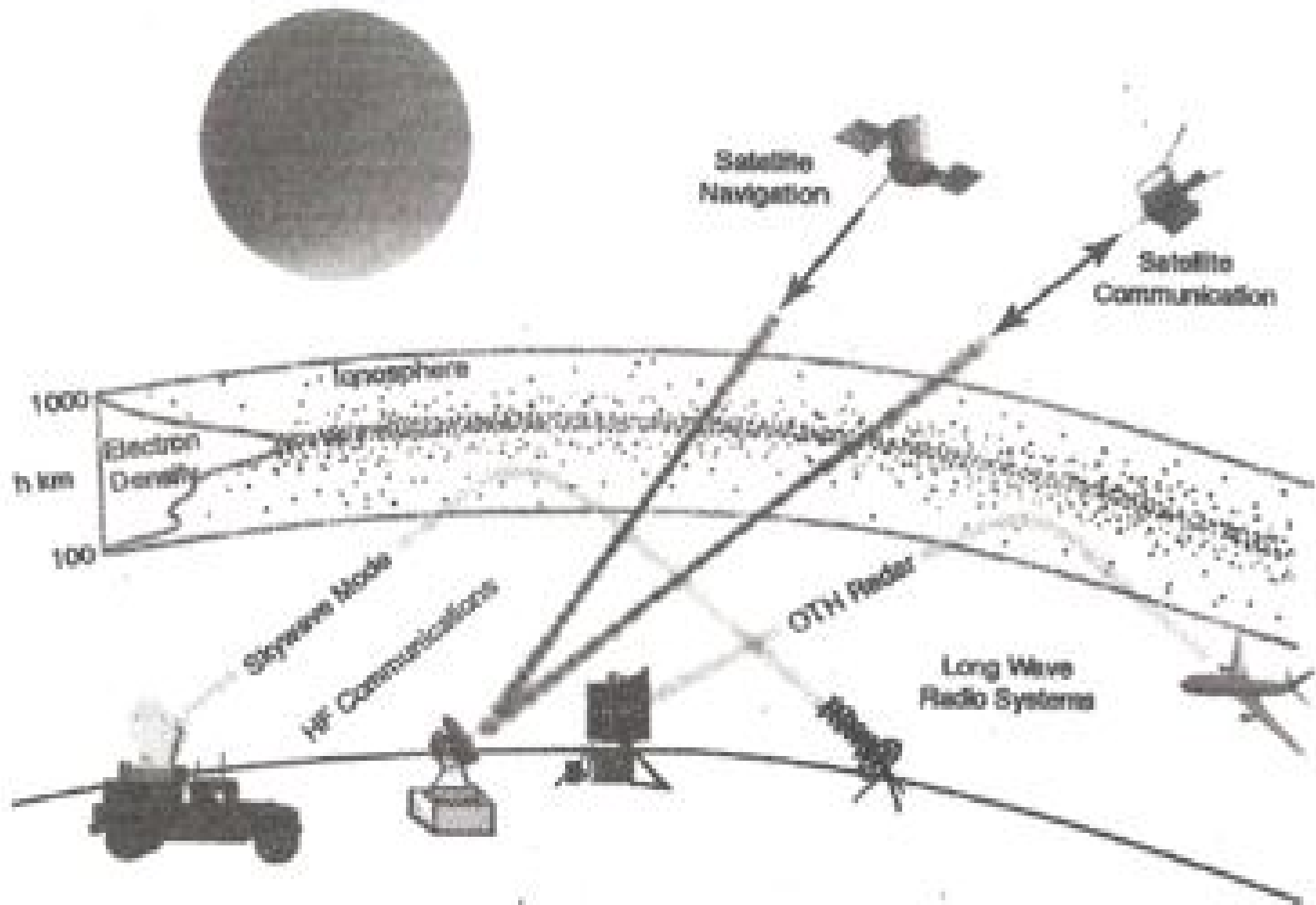
May 12, 2015

Contents

- Some Introductory Remarks
- Where were we then? (circa 1970-1980)
- Where are we now? (2015)
- Challenges

NRL Randle Cliff Radar at CBD, Maryland
(150-ft Diameter Dish Antenna)





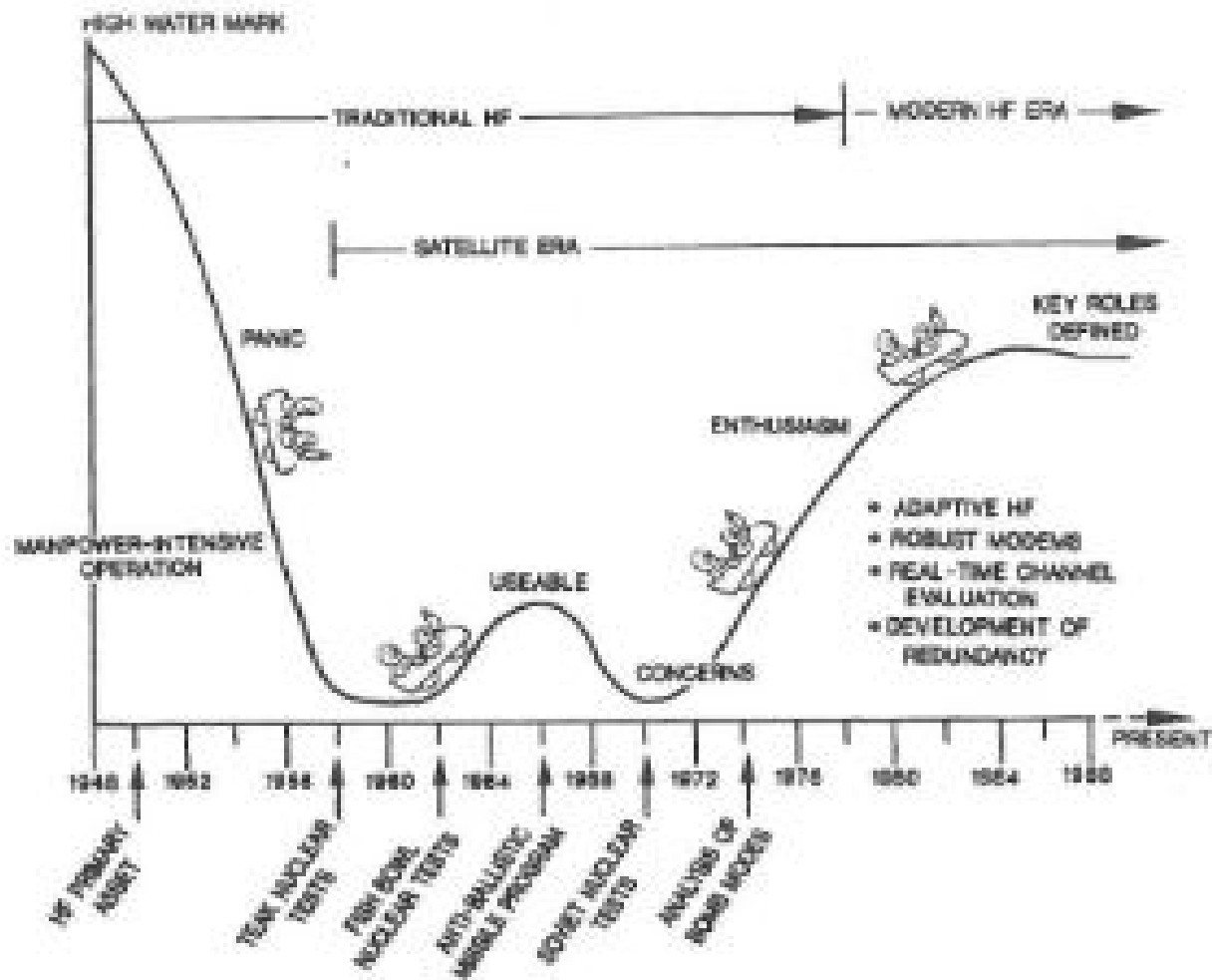


Fig.1-2. The HF Roller Coaster ride since the end of World War II.

IES History

- Motivations
- Early and Enduring Sponsors
- Notable Session Chairmen over the years
- Topics solicited
- Featured Speakers of IES

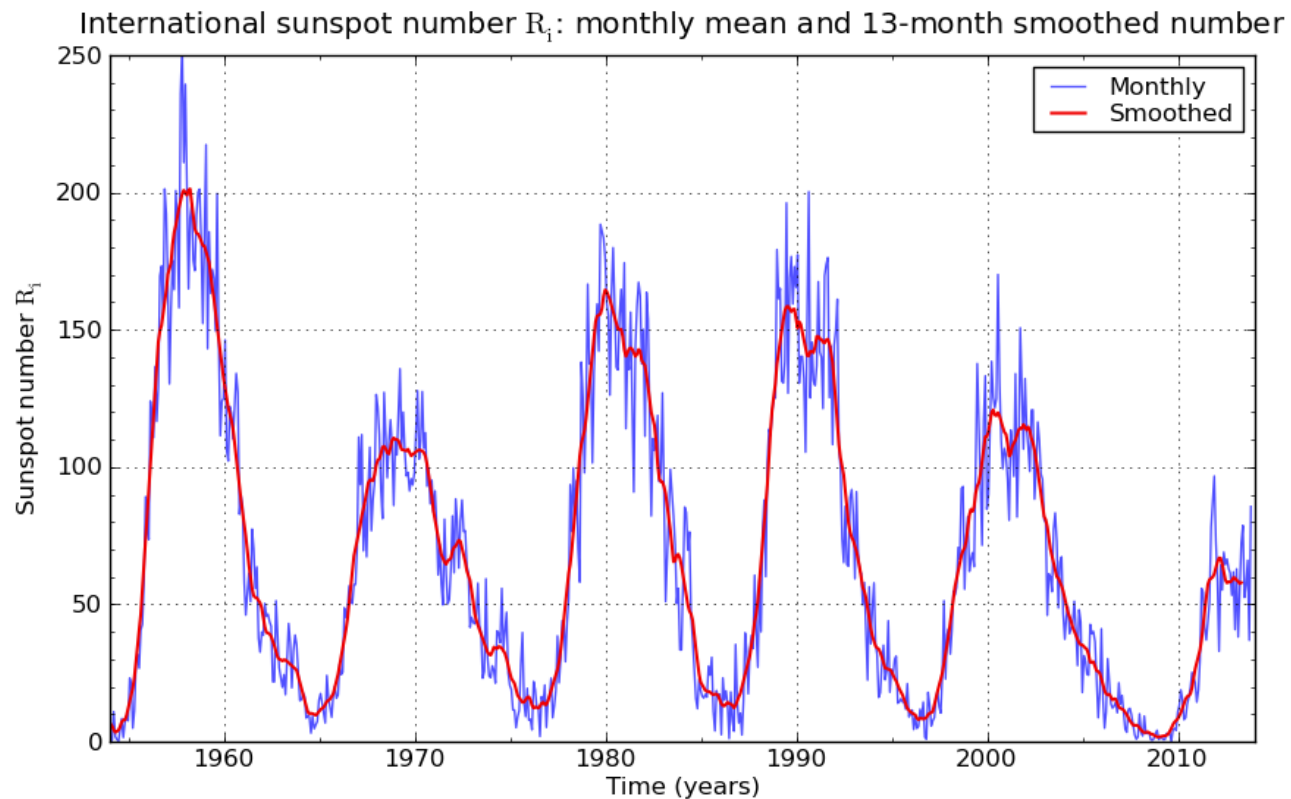
MOTIVATIONS for IES

- Jules Aarons and his “Radio Astronomical and Satellite Studies of the Atmosphere”
- NATO-AGARD topical conferences
- Sought to emphasize DoD and civilian applications of ionospheric science
- Sought to distinguish IES from IEEE, URSI, COSPAR, ITU
- Attempted to couple ionospheric specialists with users

IES NUMBER OF PAPERS BY YEAR

Year	No. of Papers	Year	No. of Papers
■ 1975	67	■ 1996	60
■ 1978	88	■ 1999	90
■ 1981	72	■ 2002	103
■ 1984	61	■ 2005	117
■ 1987	75	■ 2008	110
■ 1990	61	■ 2011	137
■ 1993	99	■ 2015	130+

IES & Sunspot Number



SILSO graphics (<http://sidc.be>) Royal Observatory of Belgium 01/11/2013

Keynote and Featured Speakers

- Dr. Herbert Friedman (NRL, 1975)
- Dr. Herbert Rabin (NRL, 1978)
- Dr. Robert Naka (Chief Scientist, USAF, 1978)
- Dr. Hans Mark (1981)
- Dr. J. N. Birch (1981)
- Prof. J.A. Van Allen (1981)
- Dr. Donald Latham (DoD, 1984)
- Dr. Owen K. Garriott (Scientist-Astronaut, 1984)
- Capt. David Hart (US Navy, 1987)
- Dr. Bruce Wald (NRL, 1987)
- Dr. Tom Quinn (DoD, 1990)
- Dr. Gerald Hawkins (1990)
- Prof. William Gordon (1993)
- Mr. John A. (Jack) Klobuchar (1996)
- Lt. General Emmit Paige Jr. (DoD, 1996)
- Dr. John V. Evans (COMSAT, 1999)
- Dr. Kenneth Davies (NOAA, 1999)
- Prof. Les Barclay (2002)
- Mr. Roger Easton (2002)
- Dr. Ernest Hildner (NOAA, 2005)
- Lt. Col Trey Cade (USAF/AFWA, 2005)
- Dr. Paul Cannon (2008)
- Prof. Lou Lanzerotti (NJIT, 2008)
- Dr. Paul Bernhardt (NRL, 2011)

Session Chairs

	1975	1978	1981	1984	1987	1990	1993	1996	1999	2002	2005	2008	2011	2015
Dr. Jules Aarons			█					█						
Dr. David Anderson								█		█	█	█	█	█
Dr. Paul Argo							█							
Mr. John Ballard												█		
Dr. Ted Beach											█			
Dr. O. de la Beaujardiere											█		█	
Maj. Paul Bellaire									█	█				
Dr. Paul Bernhardt									█	█		█	█	█
Mr Greg Bishop									█		█	█	█	█
Dr. Dave Boteler												█		
Prof. Paul Cannon													█	
Dr. Alan Bourdillon												█		
Lt. Col Trey Cade											█			
Dr. Charles Carrano													█	█
Dr. A. Cerruti												█		
Mr. Ray Conkright									█					
Dr. Robert Conley		█	█											
Dr. Anthea Coster										█	█	█	█	█
Major Mike Crawford						█	█							
Dr. Pat Crowley					█	█	█							
Mr. Don Danskin												█		
Dr. G. DeFranceschi													█	
Dr. Ken Davies			█	█				█	█	█	█	█	█	█
Dr. Ken Diamond			█										█	█
Ms. Patricia Doherty										█	█	█	█	█
Dr. John V. Evans			█	█										
Dr. Ed Fremouw			█						█	█	█			
Dr. Paul Fougere								█						
Dr. Tim Fuller-Rowell										█	█	█	█	█
Dr. Ivan Galkin													█	█
Dr. Suman Ganguly										█				

Jules Aarons



-
- An inspirational Factor for IES
 - Radio Astronomical & Satellite Studies of the Atmosphere
 - NATO-AGARD Conferences

John A. “Jack” Klobuchar





- AF Co-Chairman for IES
- Noted TEC Investigator
- 1975 “1st Order Worldwide Time Delay Algorithm”
- ION Fellow

Professor James Van Allen



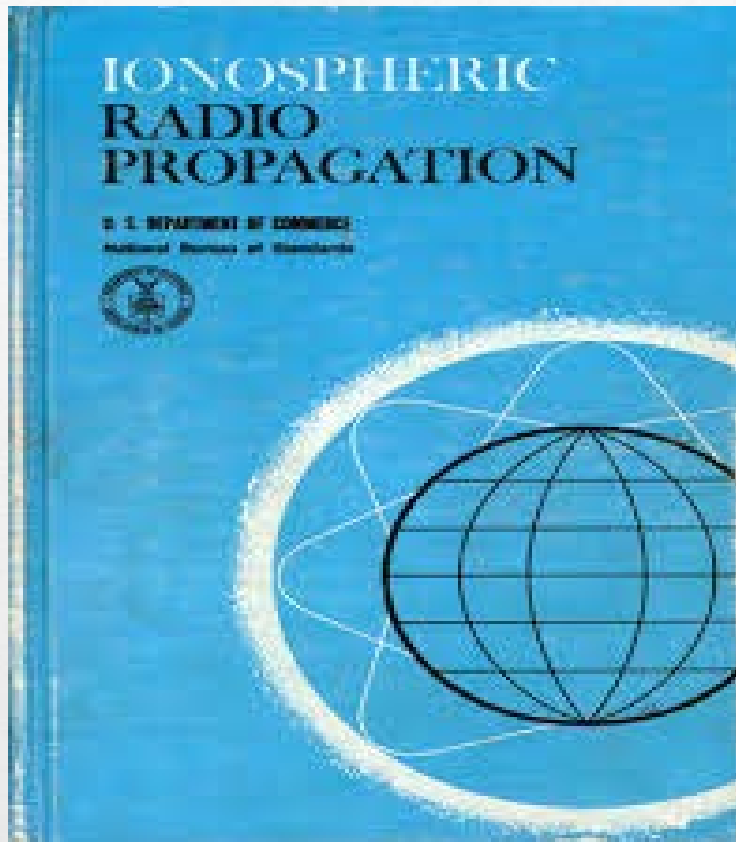
- Radiation Belts

Professor William Gordon



- Incoherent Scatter Radar
- Arecibo

Dr. Kenneth Davies



- Several Noteworthy Books
- Monograph 80

Dr. Owen K. Garriott



- Book
- Scientist Astronaut

Dr. John V. Evans



- Book
- Thomson Scatter Radar at Millstone Hill
- Jodrell Bank radar studies
- Cis-lunar ionosphere studies
- COMSAT

Prof. Paul Cannon



- Ionospheric studies
- Radio Systems
- Communications
- URSI

Professor Les Barclay




- HF Propagation Specialist
- CCIR/ITU contributions
- Numerous Publications
- Books

Roger Easton



- Father of GPS
- Space Surveillance System
- Timing & Navigation

Dr. Herbert Friedman



- Noted Astrophysicist
- Early rocket studies
- X-ray studies of lower ionosphere

Professor Louis Lanzerotti



- Plasma physics
- Telecommunications
- Space Weather
Quarterly -Editor

Dr. Ernie Hildner



- Director, NOAA-SEC
- Forecasting
- Space Weather

Dr. Paul Bernhardt



- Ionospheric Modification
- Satellite & Terrestrial studies

Authorship Continuity 1975 and 2015

- Herbert Carlson
- Dennis Knepp
- Charles Rino

Technical Sessions: IES1975

- Scintillation & Irregularities (3 sessions)
- Heating Effects
- TEC Modeling
- NAVSTAR/GPS
- In-Situ Probes

Technical Sessions: IES1978

- Scintillation (2 Sessions)
- Radio Propagation (ELF-HF)
- Spacecraft Charging
- Ionospheric Forecasting
- Ionospheric Modification
- Ionospheric Effects: Ranging and Navigation

Technical Sessions: IES1981

- Ionospheric Modification (2 Sessions)
- Ionospheric and Scintillation Modeling
- Auroral & Equatorial Scintillation
- HF Propagation
- Remote Sensing
- Ionospheric Modification
- Ionospheric Effects: Ranging and Navigation

Technical Sessions: IES1984

- Adaptive HF Systems & Channel Assessment
- HF Probing & Performance Analysis
- Transionospheric Propagation
- Ionospheric Predictions & Modeling
- LF Propagation
- Artificial Modification
- Ionospheric Diagnostic Technology

Technical Sessions: IES1987

- Wideband HF Channels
- High Frequency Measurements
- HF Modeling
- Longwave Propagation Modeling
- Transionospheric Propagation & TEC
- Transionospheric Propagation & Scintillation
- Ionospheric Modification
- High Latitude Ionospheric Interactions
- Spacecraft Glow, Related Phenomena and Measurements

Technical Sessions: IES1990

- High Latitude Phenomena
- Scintillation Effects
- HF Radio Effects
- Radar System Effects
- Meteor Burst & Miscellaneous Systems
- TEC Modeling
- TEC and GPS
- Diagnostics: Sounders, Probes, and Radars
- Longwave Systems
- Modification

Technical Sessions: IES1993

- OTH Radar
- Ionospheric Tomography and Radar Applications
- Direction Finding Systems and Applications
- Meteor Burst Communications
- Transionospheric Propagation, Scintillation, TEC, etc.
- HF Propagation & Modeling
- Ionospheric Sounding & Probes
- High Latitude Phenomena
- Longwave Systems & Effects
- Radio Noise Modeling
- Ionospheric Heating and Modification

Technical Sessions: IES1996

- Ionospheric Tomography (3 sessions)
- OTH Radar
- HF Communication & Noise
- Ionospheric Utilities, Resources, & Forecasting
- Ionospheric Mapping & Sounding
- Ionospheric Modeling
- Ionospheric Scintillation & Spread-F
- Ionospheric Measurements (2 sessions)
- Propagation Experiments & Studies
- Total Electron Content & GPS Studies (3 sessions)

Technical Sessions: IES1999

- Space Weather
- Computerized Ionospheric Tomography
- Ionospheric Scintillation
- Sounder Methods & Measurements
- TEC Studies
- Mitigation of Ionospheric Effects on GPS: WAAS
- Ionospheric Modeling
- Ionospheric Measurements & Campaigns
- HF Propagation & Communication
- Longwave Measurements & Effects
- Radar and Radio Propagation Effects
- New Methods & Algorithms

Technical Sessions: IES2002

- Space Weather
- Ionospheric Models & Data Assimilation (2 Sessions)
- Satellite Navigation Systems & WAAS
- HF Propagation & Systems
- Advanced Ionospheric Sounding
- Total Electron Content (2 Sessions)
- Radiowave Scintillation (2 Sessions)
- Lower Ionosphere
- Tomography & Optical Measurements
- Panel on Ionospheric Modeling

Technical Sessions: IES2005

- Solar Flares & Storms (3 sessions)
- Ionospheric Radio Propagation
- HF Propagation & Systems (2 Sessions)
- HF Sounder Technology
- Ionospheric Effects on Space-Based Augmentation (2 Sessions)
- Limb Scanning Technology
- Miscellaneous GPS studies
- TEC
- Ionospheric Tomography
- Ionospheric Specification, Data Assimilation & Forecasting
- Scintillation (2 Sessions + C/NOFS session)
- General System Effects

Technical Sessions: IES2008

- Radio Burst & Solar Flare Effects
- Lower Ionospheric Effects
- Arctic Ionosphere
- Space Weather Effects on Communication & Navigation
- Ionospheric Effects on Aviation Systems
- Ionospheric Phenomena
- GPS Techniques and Applications
- Radio Propagation and HF Systems (2 Sessions)
- Modeling & Forecasting (2 Sessions)
- Sounder Methods & Measurements (2 Sessions)
- Irregularities & Scintillation
- Sensors & Measurement Techniques (3 Sessions)

IES2011 Topics

- Lower Atmosphere & Ionosphere
- Ionospheric Effects on Navigation
- GPS and TEC
- C/NOFS
- Sounder Methods & Measurements (3 Sessions)
- HF Radio & Communication Systems
- Radio Diagnostics
- Radar Applications
- Tomography
- Rocket Exhaust Effects & High Power Radio Modification
- Space Weather
- Equatorial Ionosphere (2 Sessions)
- Geomagnetic Storm Effects
- Modeling & Simulation (2 Sessions)
- Scintillation (2 Sessions)
- Radio Propagation
- SAR and Related Techniques

Technical sessions: IES2015

- HF-TIDs
- Scintillation & Irregularities
- Ionospheric Modification
- Storms & Anomalous Conditions
- Ionosphere & Space Weather Models
- GPS/GNSS
- Ionospheric Studies
- Mission & Data Services
- Natural Hazards

Consistent Themes

- Understanding the earth-space path
- Understanding of the HF skywave path
- Ionospheric modification
- Solar-Terrestrial and Space Weather relationships
- Ionospheric Modeling
- Ionospheric remote sensing
- Other less consistent themes

Some Ionospheric phenomena we don't know very well

- Inhomogeneities
- TIDs
- Ionospheric Storm

Scenario-Dependent Situations

CONSEQUENCES

- Search for credible methods to specify “truth”
 - Update climatology?
 - Insertion of more physics?
 - Both?
- Situation has led variety of update schema and data assimilation techniques.

Where do we go from here?

Too much emphasis on development of models without experimental validation ?

- Calculation, in general, is NOT an experiment.

Conclusions

- Consistent progress in understanding of the ionosphere has been made in the last half century
 - Better Diagnostics
 - Improved Computational Tools
 - Improved awareness of importance to Society
- IES conferences have mirrored changes

BACKUP

Where are we now?

- Ionospheric Propagation Studies & Modeling
 - Scintillation (C/NOFS)
 - TEC

Where were we then?

- Remote Sensing Technologies
 - VIS and OIS Sounding, Topside Sounding, OTHR
 - Rocket Probes
 - In-Situ plasma measurements
 - Incoherent Scatter Radar (Thomson Scatter)
 - DoD and NASA studies Space Program assets

Where are we now?

- Remote Sensing Technologies
 - VIS and OIS Sounding
 - Global quasi-real-time
 - ISR, EISCAT,
 - SuperDARN,
 - OTHR
 - TIDBIT
 - Occultation
 - Tomography
 - airglow

Where were we then?

- Ionospheric Modification
 - Heating (HF heaters and Luxembourg effect)
 - Chemical Releases (i.e., actual modification and diagnostic)
 - Man-Made
 - chemical reagents from exhaust such as Skylab
 - nuclear effects (principally HANE)]

Where are we now?

- Ionospheric Modeling
 - Continuing editions of IRI
 - Assimilative models (GAIM, etc.)

Where were we then?

- Ionospheric Propagation Studies & Modeling
 - Scintillation (Radio Star, SATCOM)
 - TEC, Dispersive & Differential Doppler

Where were we then?

- Ionospheric Modeling
 - Penn State Mark 1, Appleton Lab, CCIR Models → ITU-R Models
 - AF4D, AMBCOM
 - HFMUFES → RADARC → ICEPAC → IONCAP → VOACA

Where do we go from here?

Methodology

- Participate in Interdisciplinary Experiments. Generally a good thing but there are budgets to consider
- Incorporate known physics without sacrificing empirical results and insight
- Develop models of behavior (leading to forecasting, prediction, and simulation)
- Communicate with ultimate Users of Basic & Exploratory Research (collaboration should be considered)
- Conduct Challenge Workshops
- Publish results & submit to IES and other topical and/or general conferences (AGU, URSI, IEEE, etc)

Where are we now?

- Ionospheric Modification
 - Heating (HF heaters)
 - Chemical Releases and Man-Made (i.e., chemical reagents from exhaust, and nuclear effects)

Where were we then?

- Systems for Navigation and Timing
 - Loran
 - Transit
 - Navy Timation,
 - GPS Constellation
- Communication System Studies
 - Satellites (VHF, UHF, SHF)
 - HF radio (emergent adaptive HF systems)

Where are we now?

- System Studies
 - Communication
 - Surveillance
 - Radar (e.g., OTHR)
 - HFDF (i.e., HFGeo)
 - Navigation (GNSS)
 - GPS and augmentation system
 - GLONASS
 - European system